



Welcome to World History and Geography to 1500!

There are many countries, cities and physical features that you will need to know and be able to locate on a map for next year. I am giving you a list of these countries, cities, physical features and maps for you to use to locate them. There will be a test the second week of school on them.

If you have any questions, please email me.

Mr. Molin

World History and Geography to 1500

Quioccasin Middle School

jrmolin@henrico.k12.va.us

World History Countries & Physical Features

Be able to locate each country, physical feature, and cities with an asterisk (*) on a map. You will need to know the capital of each country listed. **The capital is listed first.**

South America

Brazil – Brasilia,

Argentina – Buenos Aires

Peru – Lima

Chile – Santiago

Colombia – Bogota

Ecuador, Quito

Amazon River

Strait of Magellan

Andes Mountains

North America/Central America

United States – Washington D.C.

Canada – Ottawa

Mexico – Mexico City*

Guatemala – Guatemala City*

Belize – Belmopan

Honduras – Tegucigalpa

Panama – Panama City

Caribbean Sea

Rocky Mountains

Bering Strait

Mississippi River

Yucatan Peninsula

Europe

France – Paris, Tours*

United Kingdom – London

Germany – Berlin

Spain – Madrid

Russia – Moscow*

Italy – Rome*, Florence*, Venice*, Genoa*

Greece- Athens*

Turkey – Ankara, Istanbul*

Macedonia - Skopje

Strait of Gibraltar

Danube River

Black Sea

Baltic Sea

Mediterranean Sea

North Sea

Alps Mountains

Caspian Sea

Iberian Peninsula

Aegean Sea

Dardanelles

Apennine Mountains

Volga River

Anatolia Peninsula

Asia

China – Beijing

Japan – Tokyo

India – New Delhi

Israel – Jerusalem*, Jericho*

Saudi Arabia – Riyadh, Mecca*, Medinah*

Huang River

Hindu Kush Mts.

Indus River

Ganges River

Yangtze River (Chang)

Asia (cont)

Iran – Tehran
Afghanistan – Kabul
Pakistan – Islamabad
Iraq – Baghdad*
Syria – Damascus*, Aleppo*
Nepal, Kathmandu

Caspian Sea
Himalayas Mountains
Ural Mountains
Gobi Desert
Korean Peninsula
Indian Ocean
Sea of Japan
Persian Gulf
Arabian Sea
Bay of Bengal

Africa

Nigeria – Abuja
Somalia – Mogadishu
Egypt – Cairo
Ethiopia – Addis Ababa
Libya – Tripoli
South Africa – Pretoria
Algeria – Algiers
Zimbabwe – Harare
Ghana – Accra
Mali – Bamako, Timbuktu*

Niger River
Congo River
Nile River
Red Sea
Sahara Desert
Zambezi River
Limpopo River
Ethiopian Highlands

SOUTH AMERICA



SOUTH AMERICA



NORTH AMERICA

11

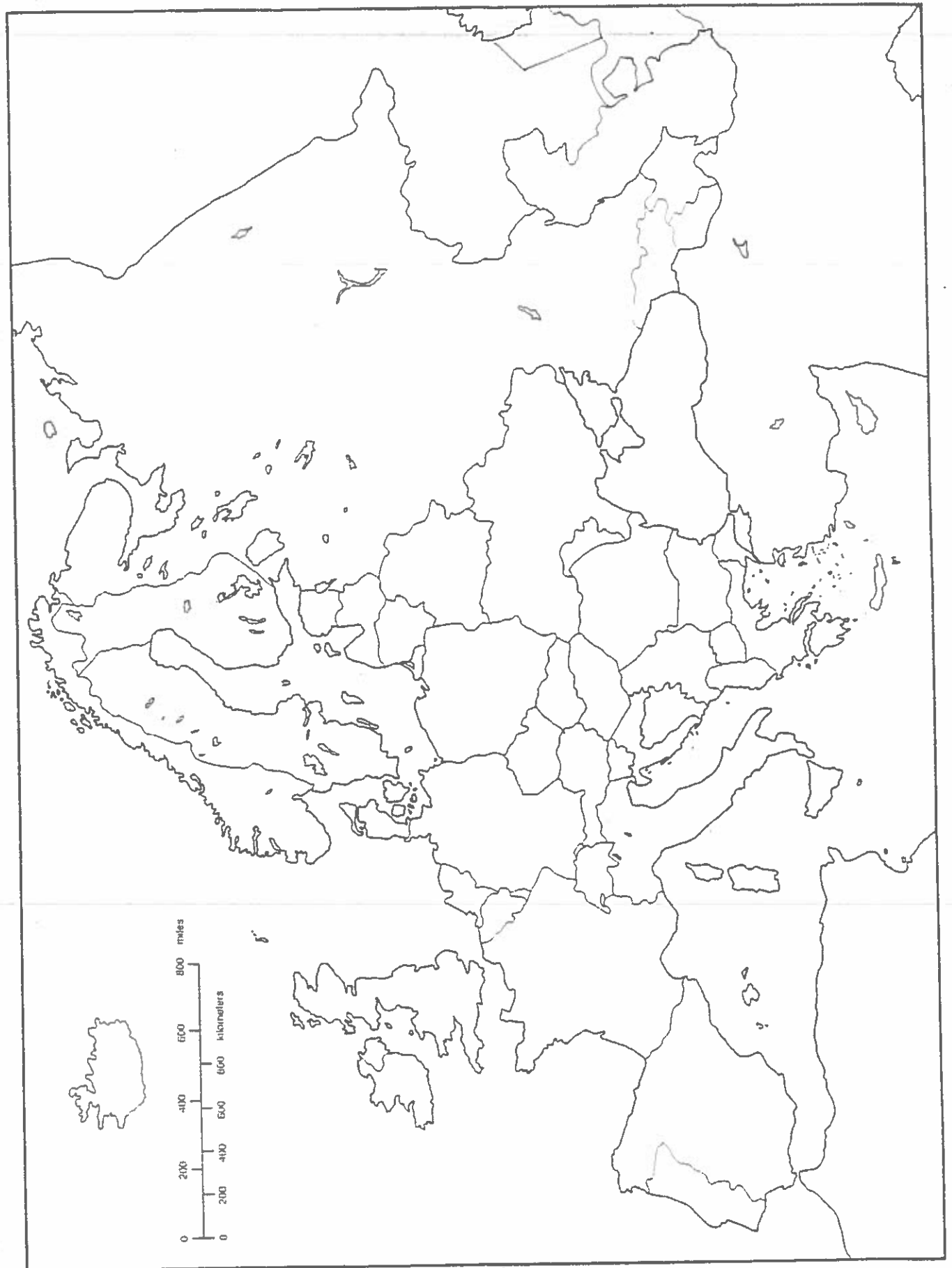




© Cartesia Software

North America

EUROPE





© Cartesia Software

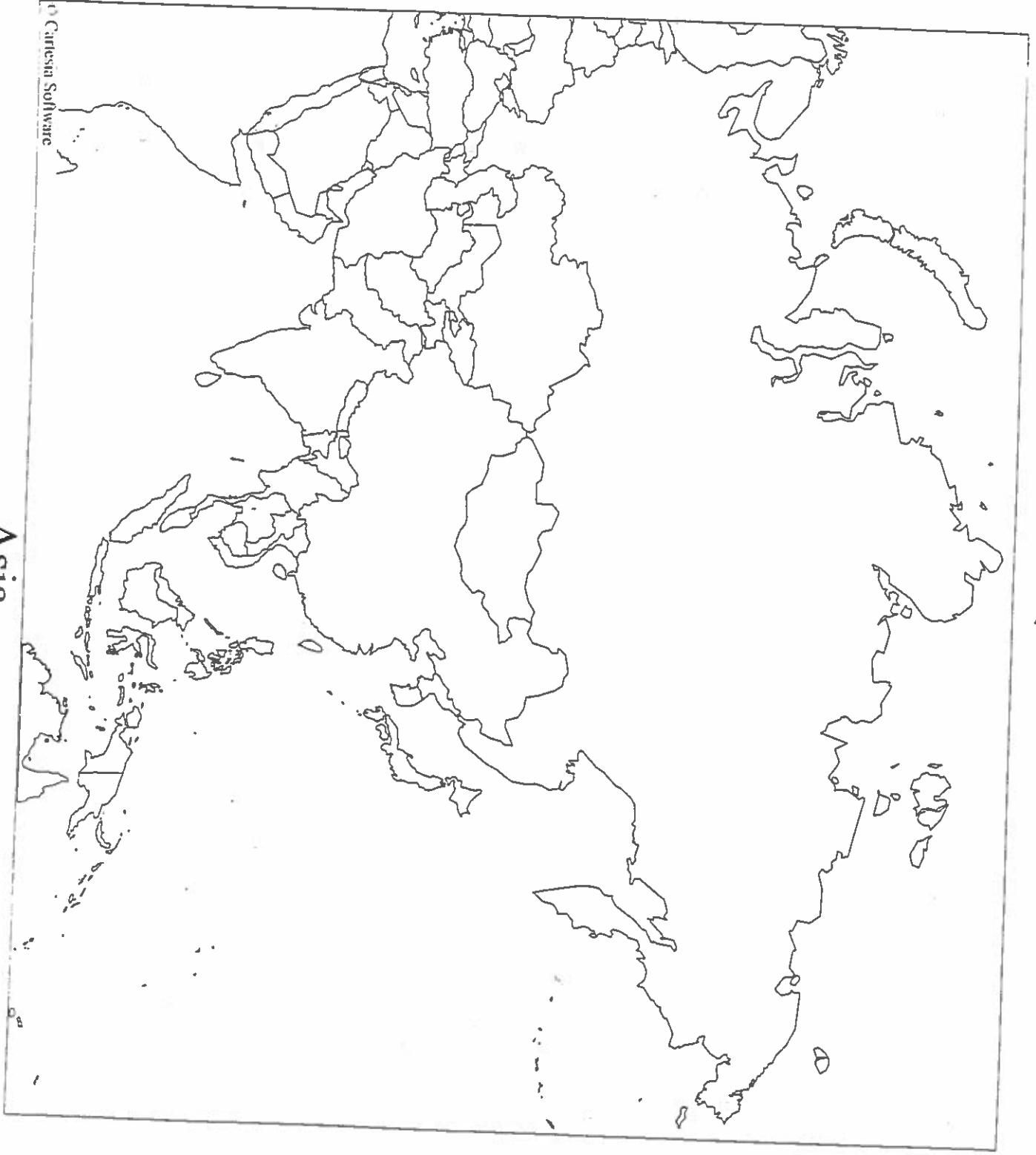
Europe



© Cartesia Software

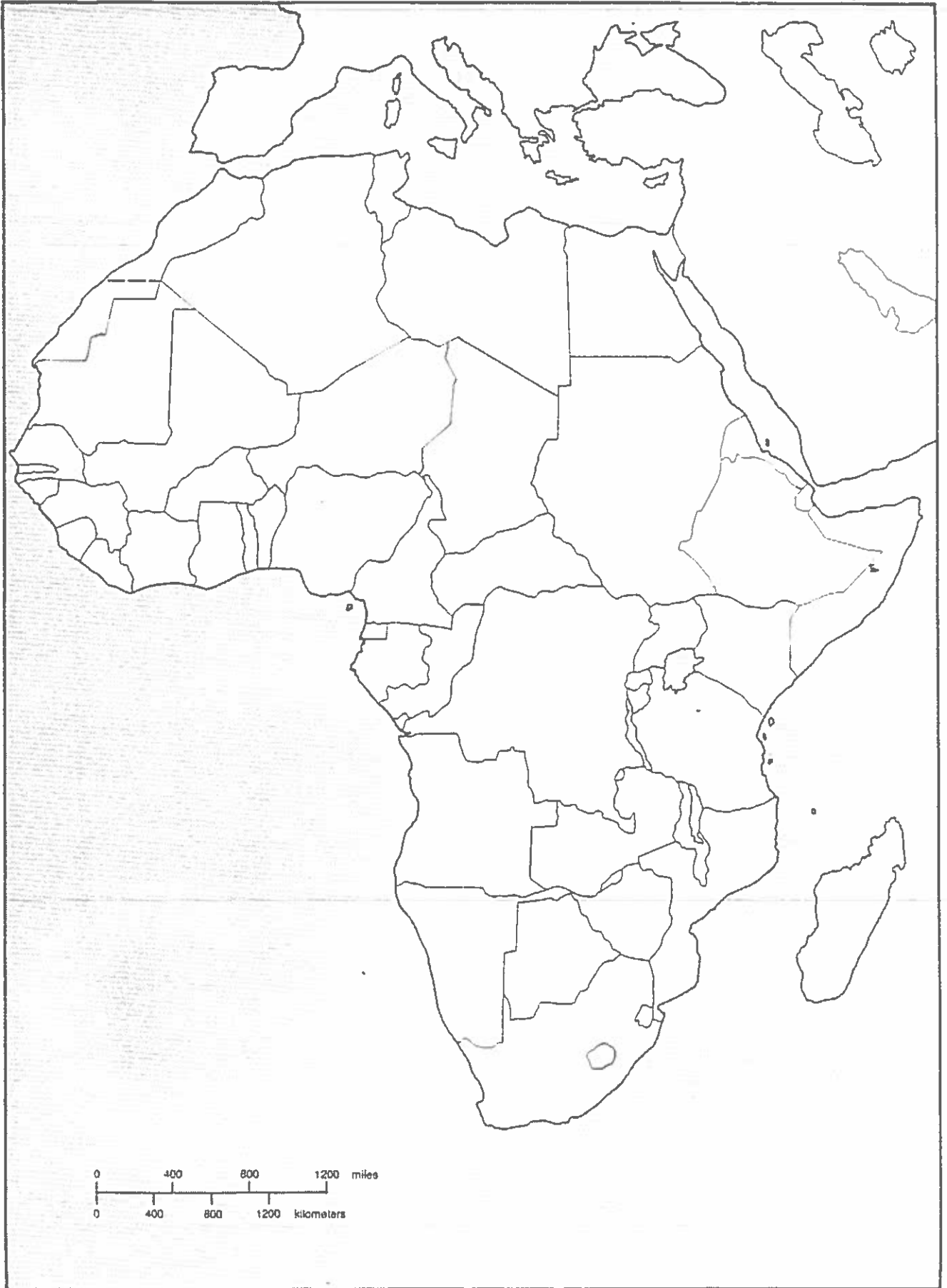
Asia

© Cirtesia Software



Asia

AFRICA





Africa

